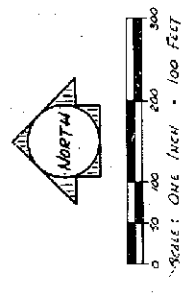
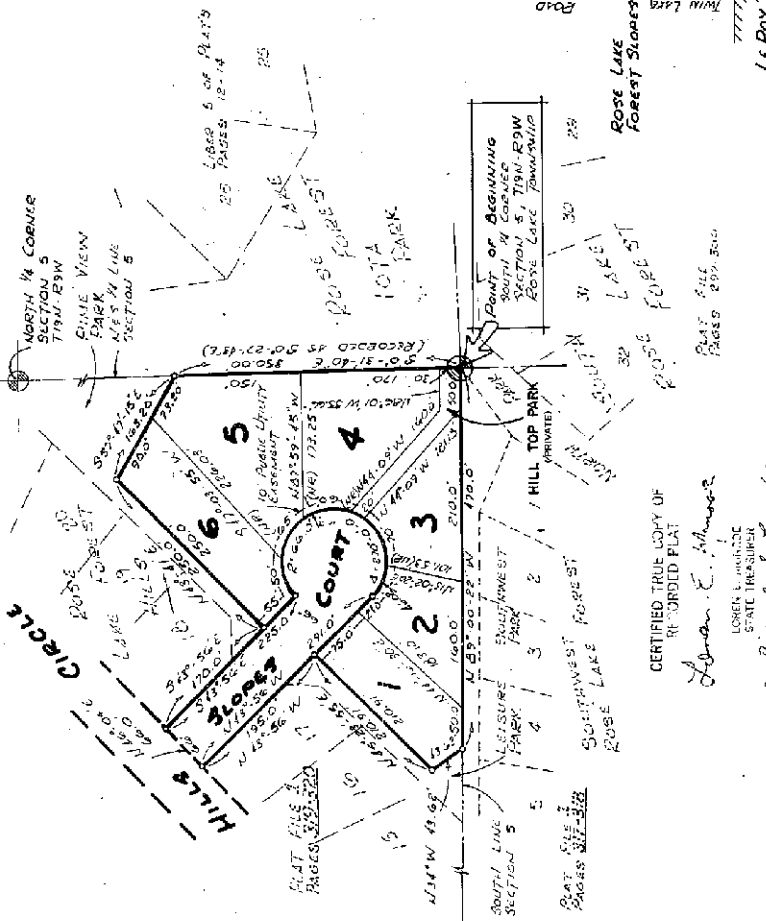


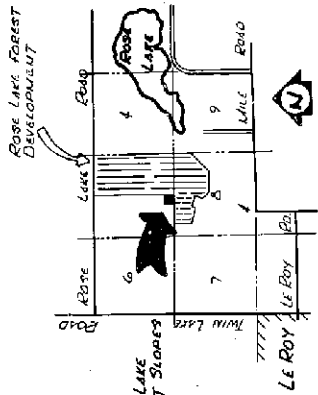
ROSE LAKE FOREST SLOPES

PART OF THE E 1/2 OF THE SW 1/4, SECTION 5, T19N - R9W,
ROSE LAKE TOWNSHIP, OSCEOLA COUNTY, MICHIGAN



LEGEND

1. ALL DIMENSIONS ARE IN FEET.
2. ALL CURVE DIMENSIONS ARE IN FEET.
3. LOT CORNERS HAVE BEEN MARKED WITH 1/2" DIA. IRON RODS, 18" IN LENGTH.
4. CONCRETE MONUMENTS HAVE BEEN PLACED AT ALL POINTS MARKED THIS WAY.
5. SLOPES WERE ESTABLISHED FROM THE EXISTING PLAT OF 'SOUTH ROSE LAKE FOREST' - PLAT FILE NO. 297.500.



SURVEYOR'S CERTIFICATE

I, Gerald J. Gray, surveyor, certify that I have surveyed, divided and mapped the land shown on this plat, described as follows:

The land embraced in the plat of ROSE LAKE FOREST SLOPES SUBDIVISION, being a part of the East 1/2 of the Southwest 1/4 of Section 5, T 19 N - R 9 W, Rose Lake Township, Osceola County, Michigan, more particularly described as:

beginning at the South 1/4 Corner of said section 51

Thence N 89° 00' - 22" W, 470.0 feet along the South line of Section 51

Thence N 34° 0' W, 43.65 feet;

Thence N 45° 23' - 55" E, 210.91 feet;

Thence N 43° - 56' W, 195.0 feet;

Thence S 46° - 20' E, 85.0 feet;

Thence S 43° - 36' E, 170.0 feet;

Thence N 43° - 21' E, 250.0 feet;

Thence S 57° - 47' - 15" E, 163.20 feet;

Thence S 00° - 51' - 40" E, 390.0 feet along the N & S 1/4 line of said section 5 to the POINT OF BEGINNING, containing 3.42 acres.

This plat contains six (6) lots and one (1) park.

That I have made such survey, land division and plat by the direction of the owners of such land.

That such plat is a correct representation of all the exterior boundaries of the land surveyed and the subdivision of it.

That the required monuments and lot numbers have been located

In the ground or that surety has been deposited with the municipality, as required by Section 125 of the act.

That the accuracy of survey is within the limits required by Section 126 of the act.

CERTIFIED TRUE COPY OF RECORDED PLAT

John E. Mays

LOREN L. MANNING
STATE TREASURER

By *[Signature]*
Surveyor

Date: April 9, 1922

THIS PLAT IS SUBJECT TO RESTRICTIONS AS REQUIRED BY ACT 209 OF 1907, AS AMENDED ON CERTAIN LOTS WITH RESPECT TO THE REQUIREMENTS OF THE MICHIGAN DEPARTMENT OF NATURAL RESOURCES AND/OR THE MICHIGAN DEPARTMENT OF PUBLIC HEALTH, WHICH ARE RECORDED IN LIBER 387 ON PAGE 54 OF RECORDS OF THIS COUNTY.

By *[Signature]*
Gerald J. Gray
Registered Land Surveyor No. 17741
Mid-Michigan Engineering & Survey Co.
110 1/2 North Michigan Avenue
Saginaw, Michigan 49707



ROSE LAKE FOREST SLOPES

PART OF THE E 1/2 OF THE SW 1/4, SECTION 5, T19N-R9W,
ROSE LAKE TOWNSHIP, OSCEOLA COUNTY, MICHIGAN

REGISTRAR'S CERTIFICATE

Five River Timber Co., a corporation duly organized and existing under the laws of the State of Michigan by Allan D. Wood, President, as prosector, has caused the land to be surveyed, divided, mapped and dedicated as represented on this plat and that the street identified as Slopes Court is for the use of the public; that all tax liens are paid and for the use of the lot owners; that the public utility assessments are private assessments and that all other assessments are for the uses shown on the plat.

FIVE RIVER TIMBER CO.
2317 North Main
Royal Oak, Michigan 4807

Allan D. Wood President
ROSELAKE A. GIRDNER Registrar
Ross V. RABEAU Treasurer

TO THIS PROSECTOR
TO THIS REGISTRAR
TO THIS TOWNSHIP
TO THIS COUNTY
TO THIS STATE

COUNTY DRAIN COMMISSIONER'S CERTIFICATE

Approved on Oct 3 1977 as complying with Section 192 of Act 289, P.A. 1969 and the applicable rules and regulations promulgated by my office in the County of Osceola.

Joseph Slaughter Drain Commissioner
Joseph Slaughter

COUNTY PLAT BOARD CERTIFICATE

This plat has been reviewed and is approved by the Osceola County Plat Board on Jan 16 1979 as complying with all of the provisions of Act 289, P.A. 1969, and the plat board's applicable rules and regulations.

Elmer R. Holstrom Registrar of Deeds
Carol L. Wynne County Clerk
Elizabeth Stafford County Treasurer

CERTIFICATE OF COUNTY ROAD COMMISSIONERS

Approved on October 10 1977 as complying with Section 183 of Act 289, P.A. 1969 and the applicable rules and regulations of the Board of County Road Commissioners of Osceola County.

Elmer E. Baggett Chairman
Robert Johnson Member
Allden Huff Member
Allden Huff Member

RECORDING CERTIFICATE

STATE OF MICHIGAN }
OSCEOLA COUNTY }
THIS PLAT WAS RECORDED FOR RECORDS ON THE 12 DAY
OF August A.D. 1977 AT 2:15 P.M., RECORDED
IN BOOK 1 OF PLATS ON PAGE 227-228
Elmer E. Baggett REGISTRAR OF DEEDS

ACKNOWLEDGMENT

State of Michigan }
Osceola County }
Personally came before me this 12th day of DECEMBER, 1979, Allen D. Wood, President of the above named corporation, to me known to be the person who executed the foregoing instrument, and to me known to be such president of said corporation, and acknowledged that he executed the foregoing instrument as such officer as the free act and deed of said corporation, by its authority.

Notary Public James W. Bohm Osceola County, Michigan
My Commission Expires April 29 1980

James W. Bohm Clerk

CERTIFICATE OF MUNICIPAL APPROVAL

I certify that this plat was approved by the Township Board of the Township of Rose Lake, at a meeting held on June 1978 and was reviewed and found to be in compliance with Act 289, P.A. 1969. This plat was approved by the Central Michigan District Health Department on 8 June, 1978 as required on the preliminary plat.

James W. Bohm Clerk
JAMES W. BOHM

PROSECTOR'S CERTIFICATE

WE AS PROSECTORS CERTIFY THAT WE CAUSED THE LAND EMBRACED IN THIS PLAT TO BE SURVEYED, DIVIDED, MAPPED AND DEDICATED AS REPRESENTED ON THIS PLAT AND THAT WE CAUSED THE SAME TO BE RECORDED FOR RECORDS IN THE PUBLIC UTILITY EASEMENTS AND AS FOR THE USE OF THE LOT OWNERS, THAT THE EASEMENTS ARE FOR THE USES SHOWN ON THE PLAT.

Allen D. Wood
ALLAN D. WOOD
2317 NORTH MAIN
ROYAL OAK, MICHIGAN
LITTLEROCK-FACT
LIBERTY BLDG
FLOOR 74 THRU 77
JOHN H. AND ALENA F. FLEMING
ROBERT AND JANE G. MINT
ALFRED L. AND LUCILLE M. ROTH
ARTHUR E. AND KATHRYN DE SAULNIER

ACKNOWLEDGEMENT

STATE OF MICHIGAN }
COUNTY OF OSCEOLA }
I, S. O.
PERSONALLY came before me this 12th day of December, 1978 ALLEN D. WOOD, who has acknowledged to me that he executed the foregoing instrument and to me acknowledged that he executed the foregoing instrument as such attorney-in-fact as his free act and deed.

Robert E. Hildebrand Notary Public
OSCEOLA COUNTY, MICHIGAN
MY COMMISSION EXPIRES 5-23-79

